

MISSISSIPPI DEPARTMENT OF NATURAL RESOURCES

Bureau of Land and Water Resources

Southport Mall

P.O. Box 10631


Jackson, Mississippi 39209

WATER WELL DRILLERS LOG

P. River  
P 2074

8/14 1989 Bud Pentonson Pearl River  
date well completed firm name county well located

LANDOWNER:	description of formations encountered	from	to
Marshall Smith	Red shale	0	10
R-T-4 Box Carrier	White sand	10	15
mass -	White shale	15	30
(mailing address)	White sand	30	50
WELL LOCATION:	Blue shale	50	145
sec 32 T 17 N R 4 E 17 W	White sand	145	166
1/2 miles West Carrier			
(distance) (direction) (nearest town)			
WELL PURPOSE: home			
(home, irrigation, municipal, industrial)			
WELL COMPLETION DATA:			
(1) diameter (inches) 2			
(2) total depth (feet) 166			
(3) static water level (feet) 61 below above top of ground.			
(4) casing pvc 166 (material) (depth)			
(size) if telescope see back.			
(5) screen 10 161 (length) (depth to top)			
8 pvc (size) (material)			
(6) pump 1 450 (HP) (yield gpm)			
Elect (type power)			
(7) electric log no (yes or no)			
(organization running log)			
(8) how well bottom plugged			
DRILLERS REMARKS:			

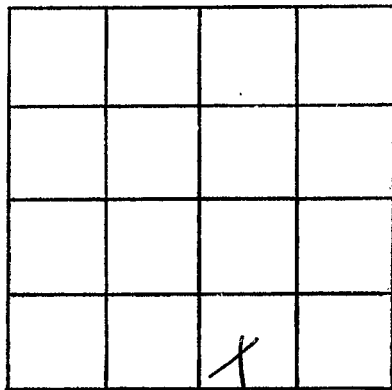


JAN 26 1990

Department of Natural Resources  
Bureau of Land & Water Resources

If well telescopes please sketch and show depths.


GROUND LEVEL



SECTION \_\_\_\_\_

Please indicate well location X.

ADDITIONAL INFORMATION



If more than one screen, show locations of each on sketch.